












-  Entrance
-  Parking
-  Bicycle Rack
-  Trash
-  Trail Markers
- Dirt Trail
-  Bench
-  Picnic Table
-  Picnic Shelter
-  Playground
-  Rest Rooms
-  Fishing Pier
- Park Boundary

Proctor Rd

Beneva Rd

Ashton Rd

Address: 5200 Beneva Rd, Sarasota, 34231
Entrance GPS Coordinates: -82.497745, 27.277198

RED BUG SLOUGH PRESERVE

0 250 500 1,000 Feet

