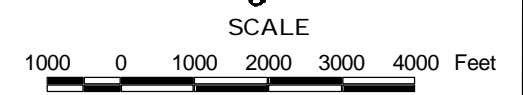



FIGURE 7-2
NOKOMIS CENTER
REVITALIZATION PLAN
COMMUNITY SERVICES



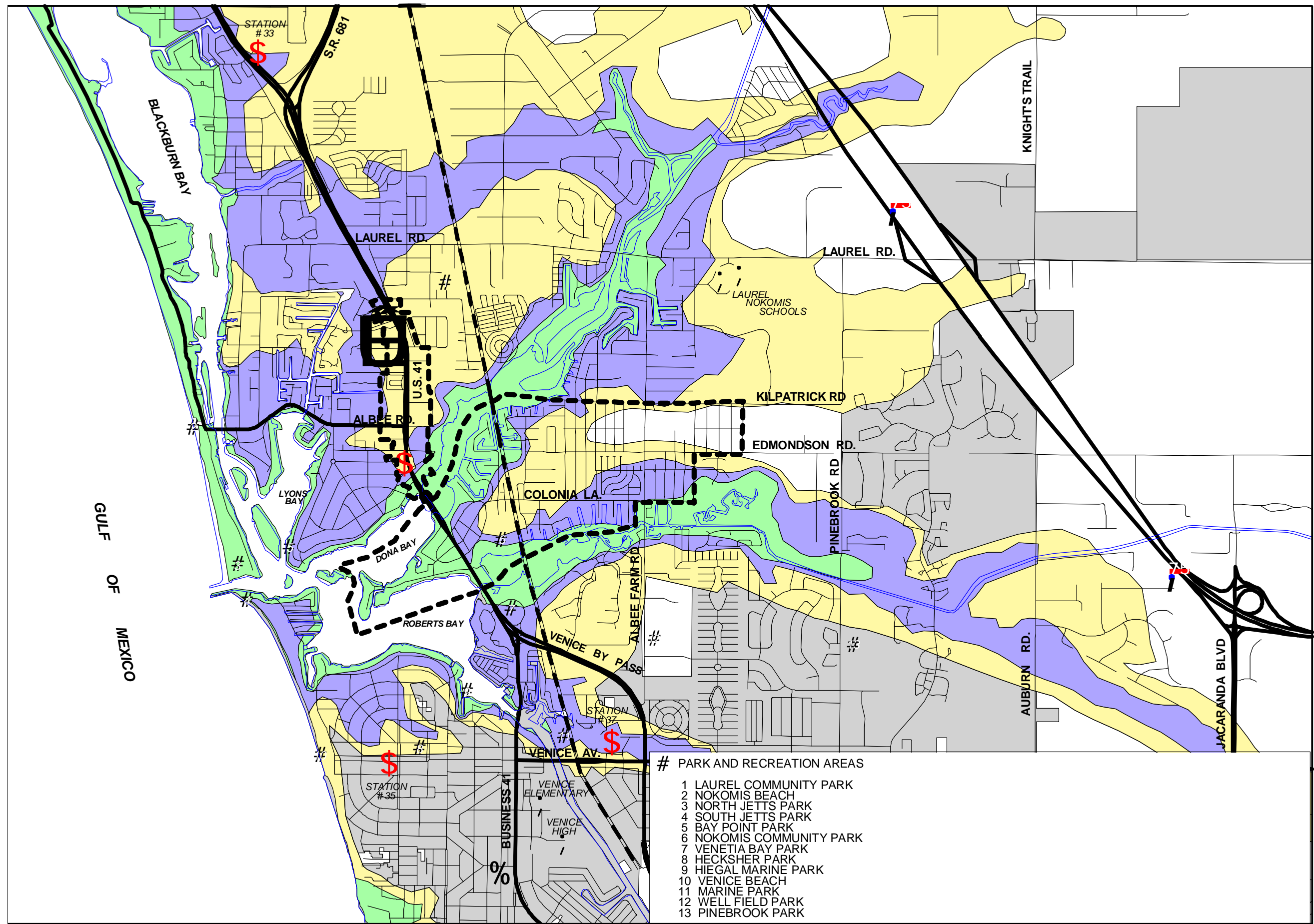
LEGEND

- STUDY AREA BOUNDARY
- RAILWAY
- FIRE-RESCUE STATION
- LIBRARY
- PARKS
- SHERIFF
- SCHOOL
- CITY OF VENICE

- STORM SURGE
- TROPICAL STORM/ CATEGORY 1
 - CATEGORY 2
 - CATEGORY 3
 - CATEGORY 4

- EVACUATION ROUTES

- # PARK AND RECREATION AREAS
- 1 LAUREL COMMUNITY PARK
 - 2 NOKOMIS BEACH
 - 3 NORTH JETTS PARK
 - 4 SOUTH JETTS PARK
 - 5 BAY POINT PARK
 - 6 NOKOMIS COMMUNITY PARK
 - 7 VENETIA BAY PARK
 - 8 HECKSHER PARK
 - 9 HIEGAL MARINE PARK
 - 10 VENICE BEACH
 - 11 MARINE PARK
 - 12 WELL FIELD PARK
 - 13 PINEBROOK PARK



PREPARED BY THE SARASOTA COUNTY GROWTH MANAGEMENT BUSINESS CENTER
GIS MAPPING AND GRAPHICS UNIT - FEBRUARY 2001
"Dedicated to Quality Service"