












**FIGURE 6-3
NOKOMIS CENTER
REVITALIZATION PLAN
TRANSPORTATION
ENHANCEMENTS**

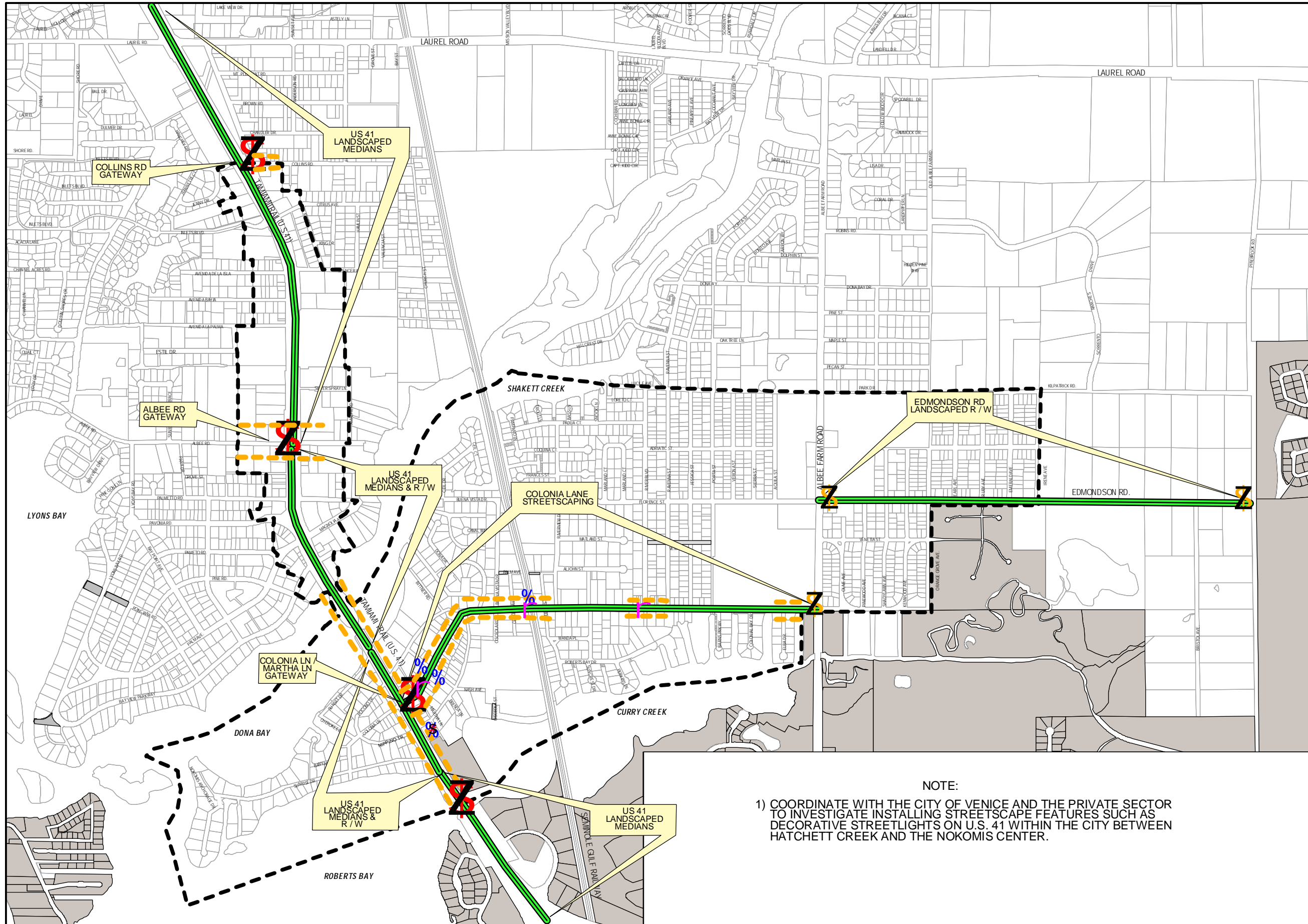


SCALE



LEGEND

-  STUDY AREA
-  City of Venice
-  UNPAVED R.O.W.
-  LANDSCAPING
-  MAJOR GATEWAY IMPROVEMENTS
-  MINOR GATEWAY IMPROVEMENTS
-  DECORATIVE STREET LIGHTING
-  POTENTIAL PARKING LOT LOCATIONS
-  POTENTIAL MINI-TRANSFER LOCATION FOR FLEXIBLE TRANSIT ROUTE
-  DECORATIVE PAVER



NOTE:

1) COORDINATE WITH THE CITY OF VENICE AND THE PRIVATE SECTOR TO INVESTIGATE INSTALLING STREETSCAPE FEATURES SUCH AS DECORATIVE STREETLIGHTS ON U.S. 41 WITHIN THE CITY BETWEEN HATCHETT CREEK AND THE NOKOMIS CENTER.