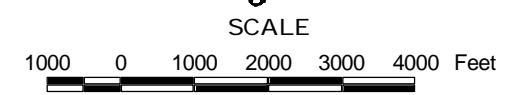




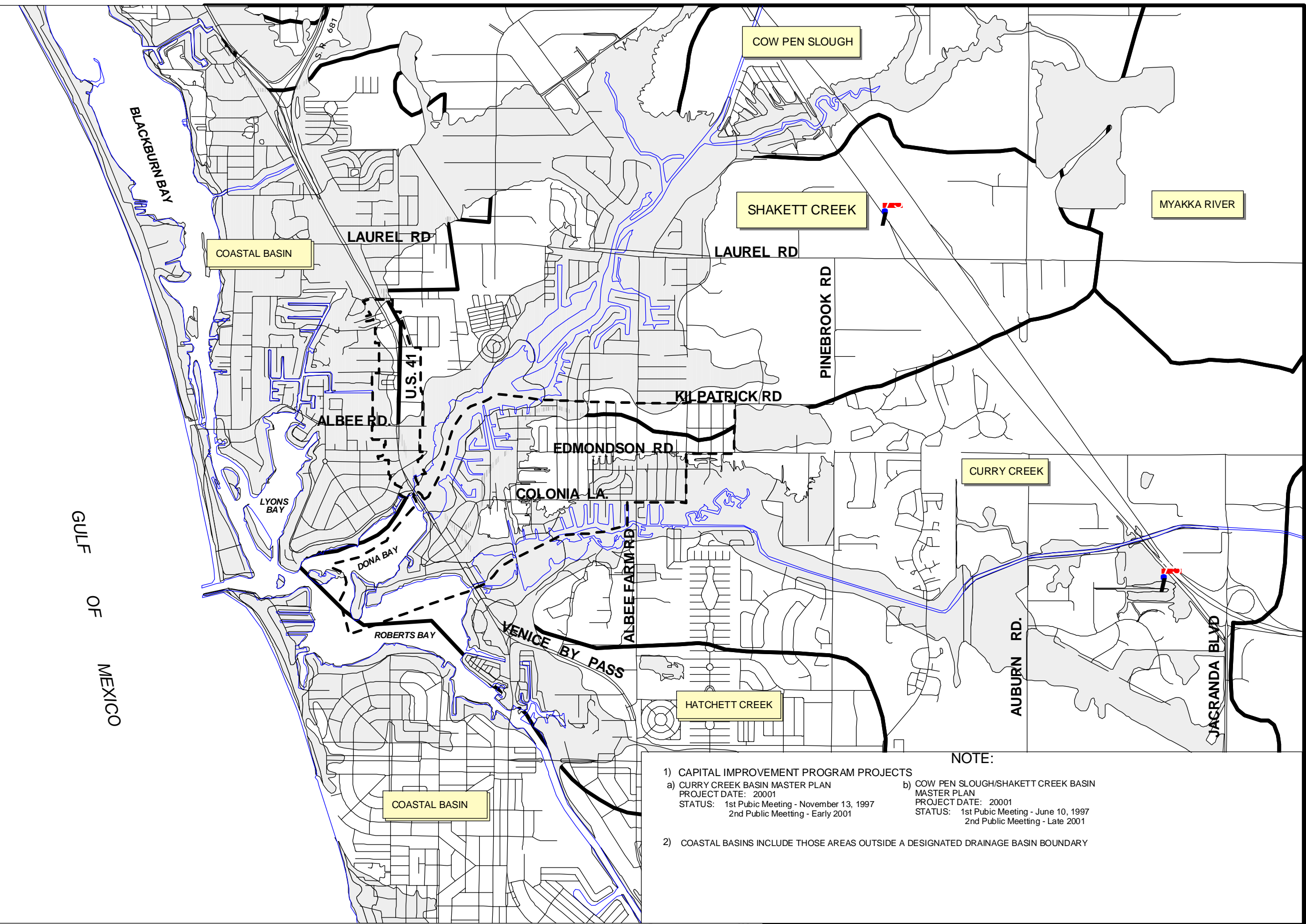


**FIGURE 5-2  
NOKOMIS CENTER  
REVITALIZATION PLAN  
STORMWATER**



**LEGEND**

-  STUDY AREA BOUNDARY
-  FEDERAL EMERGENCY MANAGEMENT AGENCY (FEMA)- FLOOD HAZARD
-  DRAINAGE BASIN BOUNDARIES



**NOTE:**

- 1) CAPITAL IMPROVEMENT PROGRAM PROJECTS
 

a) CURRY CREEK BASIN MASTER PLAN PROJECT DATE: 20001 STATUS: 1st Public Meeting - November 13, 1997 2nd Public Meeting - Early 2001	b) COW PEN SLOUGH/SHAKETT CREEK BASIN MASTER PLAN PROJECT DATE: 20001 STATUS: 1st Public Meeting - June 10, 1997 2nd Public Meeting - Late 2001
--	---
  
- 2) COASTAL BASINS INCLUDE THOSE AREAS OUTSIDE A DESIGNATED DRAINAGE BASIN BOUNDARY