

06/223150052

10 CITY

U.S. DEPARTMENT OF HOMELAND SECURITY
Federal Emergency Management Agency
National Flood Insurance Program

ELEVATION CERTIFICATE

OMB No. 1660-0008
Expires February 28, 2009

0475-10-0025
Important: Read the instructions on pages 1-8.

010 152 313

08-11-19 SECTION A - PROPERTY INFORMATION

Building Owner's Name WALEBURGA F. WEHNER		For Insurance Company Use: Policy Number
A2. Building Street Address (Including Apt., Unit, Suite, and/or Bldg. No.) or P.O. Route and Box No. 1760 FESSLER STREET		Company NAIC Number
City ENGLEWOOD	State FLORIDA	ZIP Code 34223
A3. Property Description (Lot and Block Numbers, Tax Parcel Number, Legal Description, etc.) LOT 8, BLOCK 15 MANASOTA GARDENS; TPID # 0475-10-0025		
A4. Building Use (e.g., Residential, Non-Residential, Addition, Accessory, etc.) RESIDENTIAL		
A5. Latitude/Longitude: Lat 27° 1' 1.05" N Long. 82° 24' 26.68" W Horizontal Datum: <input type="checkbox"/> NAD 1927 <input checked="" type="checkbox"/> NAD 1983		
A6. Attach at least 2 photographs of the building if the Certificate is being used to obtain flood insurance.		
A7. Building Diagram Number 1		
A8. For a building with a crawl space or enclosure(s), provide: a) Square footage of crawl space or enclosure(s) N/A sq ft b) No. of permanent flood openings in the crawl space or enclosure(s) walls within 1.0 foot above adjacent grade N/A c) Total net area of flood openings in A8.b N/A sq in c)		A9. For a building with an attached garage, provide: a) Square footage of attached garage 642 sq ft b) No. of permanent flood openings in the attached garage walls within 1.0 foot above adjacent grade N/A Total net area of flood openings in A9.b N/A sq in

SECTION B - FLOOD INSURANCE RATE MAP (FIRM) INFORMATION

B1. NFIP Community Name & Community Number SARASOTA COUNTY - 125144		B2. County Name SARASOTA COUNTY		B3. State FLORIDA	
B4. Map/Panel Number 125144-0343	B5. Suffix E	B6. FIRM Index Date 9-3-82	B7. FIRM Panel Effective/Revised Date 9-3-82	B8. Flood Zone(s) AE	B9. Base Flood Elevation(s) (Zone AO, use base flood depth) 1'

B10. Indicate the source of the Base Flood Elevation (BFE) data or base flood depth entered in item B9.
 FIS Profile FIRM Community Determined Other (Describe) _____

B11. Indicate elevation datum used for BFE in item B9: NGVD 1929 NAVD 1988 Other (Describe) _____

B12. Is the building located in a Coastal Barrier Resources System (CBRS) area or Otherwise Protected Area (OPA)? Yes No
 Designation Date _____ CBRS OPA

SECTION C - BUILDING ELEVATION INFORMATION (SURVEY REQUIRED)

C1. Building elevations are based on: Construction Drawings* Building Under Construction* Finished Construction
 *A new Elevation Certificate will be required when construction of the building is complete.

C2. Elevations - Zones A1-A30, AE, AH, A (with BFE), VE, V1-V30, V (with BFE), AR, AR/A, AR/AE, AR/A1-A30, AR/AH, AR/AO. Complete items C2.a-g below according to the building diagram specified in item A7.
 Benchmark Utilized **NOS BM 5806E** Vertical Datum **ELEVATION = 8.16' (NGVD 1929)**
 Conversion/Comments _____

	Check the measurement used.
a) Top of bottom floor (including basement, crawl space, or enclosure floor) 12.34	<input checked="" type="checkbox"/> feet <input type="checkbox"/> meters (Puerto Rico only)
b) Top of the next higher floor N/A	<input checked="" type="checkbox"/> feet <input type="checkbox"/> meters (Puerto Rico only)
c) Bottom of the lowest horizontal structural member (V Zones only) N/A	<input checked="" type="checkbox"/> feet <input type="checkbox"/> meters (Puerto Rico only)
d) Attached garage (top of slab) 11.80	<input checked="" type="checkbox"/> feet <input type="checkbox"/> meters (Puerto Rico only)
e) Lowest elevation of machinery or equipment servicing the building (Describe type of equipment in Comments) 11.38	<input checked="" type="checkbox"/> feet <input type="checkbox"/> meters (Puerto Rico only)
f) Lowest adjacent (finished) grade (LAG) 10.80	<input checked="" type="checkbox"/> feet <input type="checkbox"/> meters (Puerto Rico only)
g) Highest adjacent (finished) grade (HAG) 11.30	<input checked="" type="checkbox"/> feet <input type="checkbox"/> meters (Puerto Rico only)

SECTION D - SURVEYOR, ENGINEER, OR ARCHITECT CERTIFICATION

This certification is to be signed and sealed by a land surveyor, engineer, or architect authorized by law to certify elevation information. I certify that the information on this Certificate represents my best efforts to interpret the data available. I understand that any false statement may be punishable by fines or imprisonment under 18 U.S. Code, Section 1001.

Check here if comments are provided on back of form.

Certifier's Name B. GREGORY RIETH	License Number PSM # 5228
Title PROFESSIONAL LICENSED SURVEYOR	Company Name STRAYER SURVEYING & MAPPING, INC.
Address 335 TAMiami TRAIL	City PORT CHARLOTTE
State FL	ZIP Code 33953
Signature <i>B. G. Rieth</i>	Date 02-07-07
	Telephone (941) 624-4900

B. G. Rieth

B. GREGORY RIETH
P.S.M. #5228
08/08/07


06 152 313

Building Photographs


See Instructions for Item A6.

Building Street Address (including Apt., Unit, Suite, and/or Bldg. No.) or P.O. Route and Box No.			For Insurance Company Use:
			Policy Number
City	State FLORIDA	ZIP Code	Company NAIC Number


If using the Elevation Certificate to obtain NFIP flood insurance, affix at least two building photographs below according to the instructions for Item A6. Identify all photographs with: date taken; "Front View" and "Rear View"; and, if required, "Right Side View" and "Left Side View." If submitting more photographs than will fit on this page, use the Continuation Page, following.



FRONT VIEW 2007/08/08
06-11-19-A JOHNNY 8-8-07.JPG



LEFT SIDE VIEW 2007/08/08
06-11-19-B JOHNNY 8-8-07.JPG



REAR VIEW 2007/08/08
06-11-19-C JOHNNY 8-8-07.JPG



RIGHT SIDE VIEW 2007/08/08
06-11-19-D JOHNNY 8-8-07.JPG